






# 3 KM COURSE

-  **START/STOP**
-  **3 KM TURNAROUND**
-  **WATER STATION**
-  **WASHROOM**
-  **FIRST AID STATION**

Basemap Data Source:  
 County of Bruce &  
 Land Information Ontario  
 Map Author: Kurtis Boyce  
 Date: April 2015

