






HALF MARATHON COURSE

-  **START/STOP**
-  **21 KM TURNAROUND**
-  **WATER STATION**
-  **WASHROOM**
-  **FIRST AID STATION**

Basemap Data Source:
County of Bruce &
Land Information Ontario
Map Author: Kurtis Boyce
Date: April 2015

