






# 10 KM COURSE

LAKE HURON

-  **START/STOP**
-  **10 KM TURNAROUND**
-  **WATER STATION**
-  **WASHROOM**
-  **FIRST AID STATION**

2.5 km

7 km

4.4 km

Basemap Data Source:  
 County of Bruce &  
 Land Information Ontario  
 Map Author: Kurtis Boyce  
 Date: April 2015

